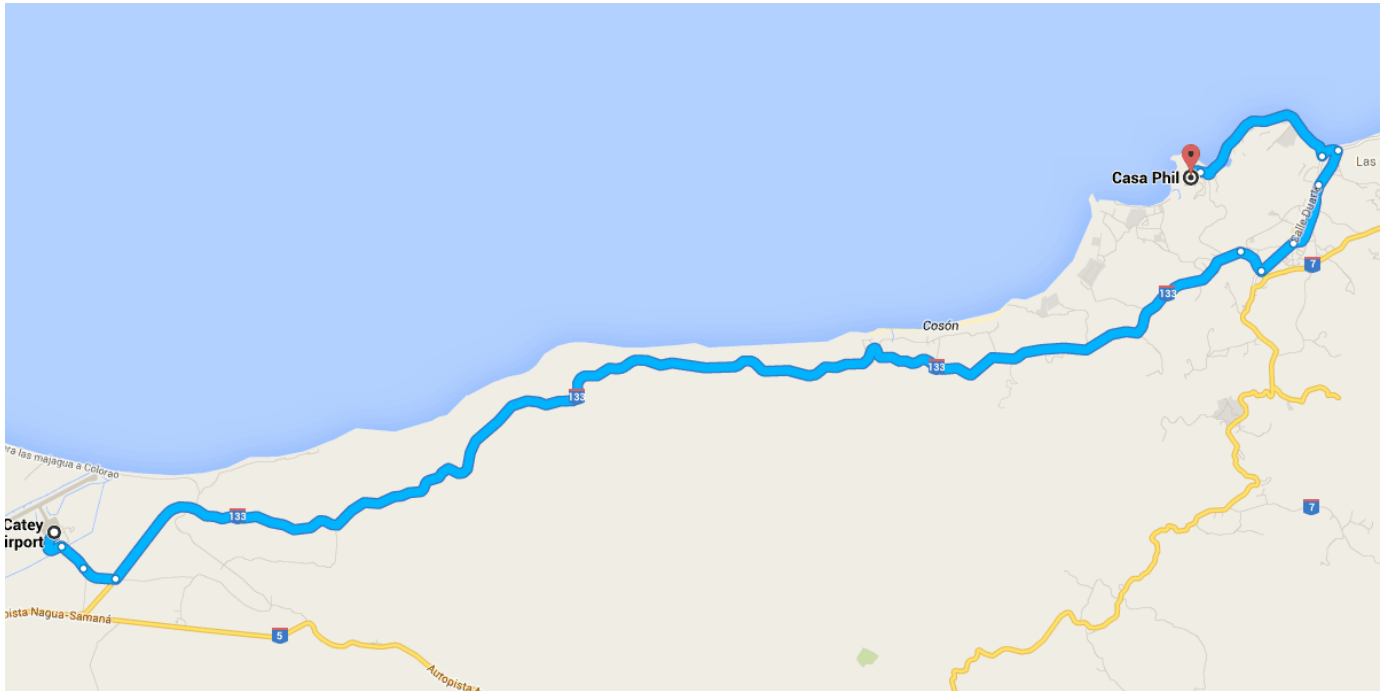




Drive 28.7 km, 34 min

Directions from Samaná El Catey International Airport to Casa Phil



○ Samaná El Catey International Airport

Dominican Republic

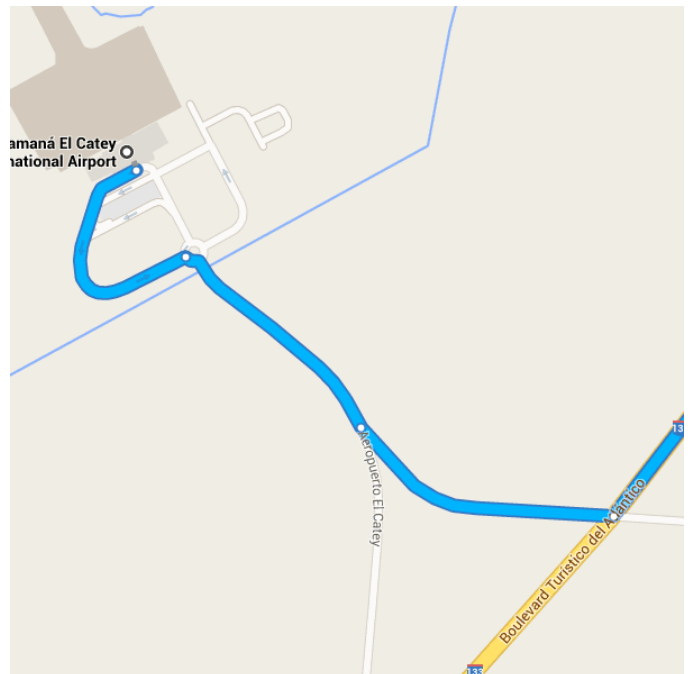
Take **Aeropuerto El Catey to Boulevard Turístico del Atlántico/Route 133**

1.6 km / 2 min

- ↑ 1. Head southwest









- 📍 2. At the roundabout, take the **1st** exit onto **Aeropuerto El Catey**

- ↙ 3. Slight **left** toward **Boulevard Turístico del Atlántico/Route 133**



Follow **Boulevard Turístico del Atlántico/Route 133 to Juan Pablo Duarte Avenue** in Las Terrenas

21.6 km / 20 min

-  9. Take the 1st **left** onto **Liberty Street**
 Pass by Heladeria Italiana (on the right)
290 m
-  10. Turn **right** onto **Caamaño Deño Francisco Street**
 Pass by Pueblo de los Pescadores (on the right)
2.7 km
-  11. Slight **right** to stay on **Caamaño Deño Francisco Street**
180 m
-  12. At Villa Leojade, continue onto **Loma Bonita**
 Restricted usage road
 Destination will be on the right
53 m

Casa Phil

Loma Bonita, Las Terrenas 32000, Dominican Republic

These directions are for planning purposes only. You may find that construction projects, traffic, weather, or other events may cause conditions to differ from the map results, and you should plan your route accordingly. You must obey all signs or notices regarding your route.

Map data ©2014 Google