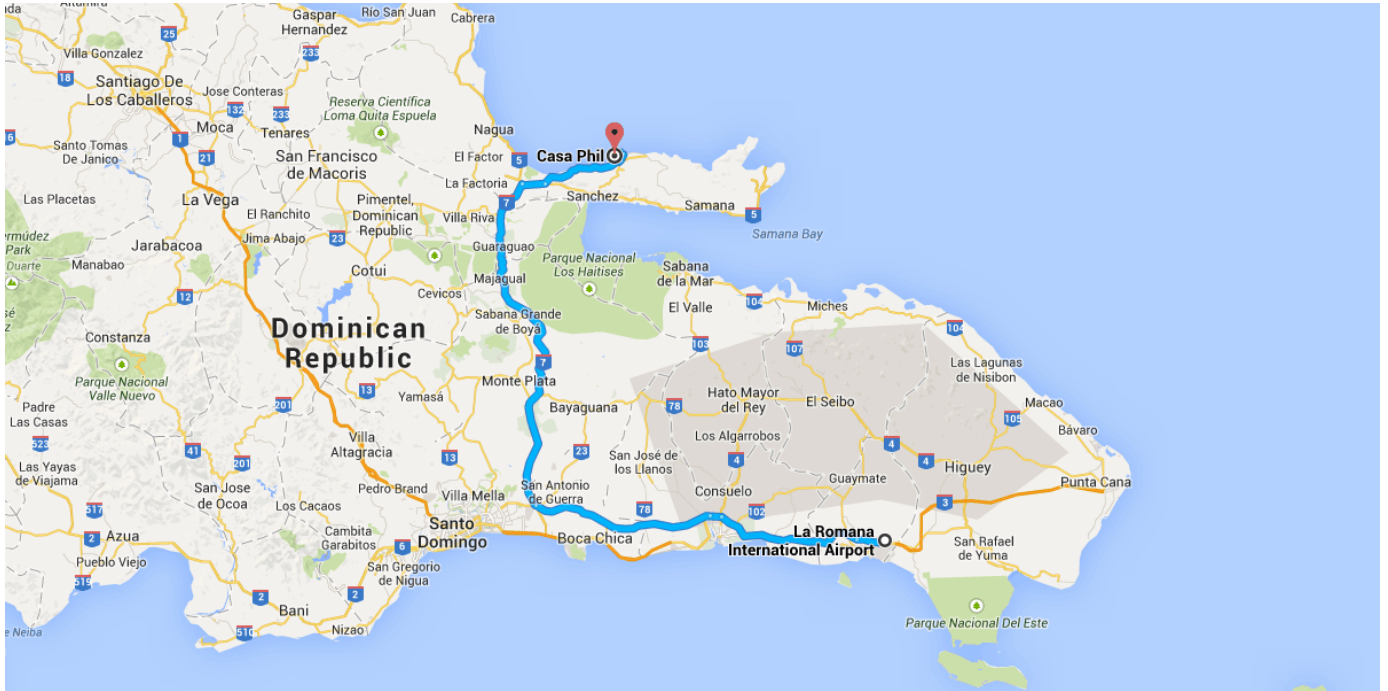




Drive 226 km, 3 h 3 min

Directions from La Romana International Airport to Casa Phil



○ La Romana International Airport

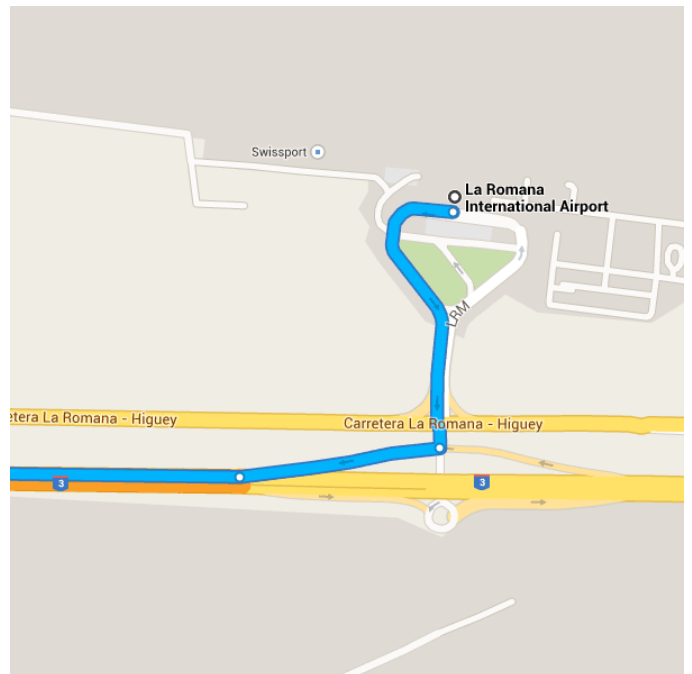
Carretera La Romana - Higuey 5.5, La Romana, Dominican Republic

Get on Autopista del Coral

1.0 km / 3 min

↑ 1. Head **west** on LRM
600 m

↗ 2. Turn **right** to merge onto **Autopista del Coral**
400 m



Take **Autovía del Este, Carretera Mella, Autopista del Nordeste** and **Route 7** to **Boulevard Turístico del Atlántico/Route**

133

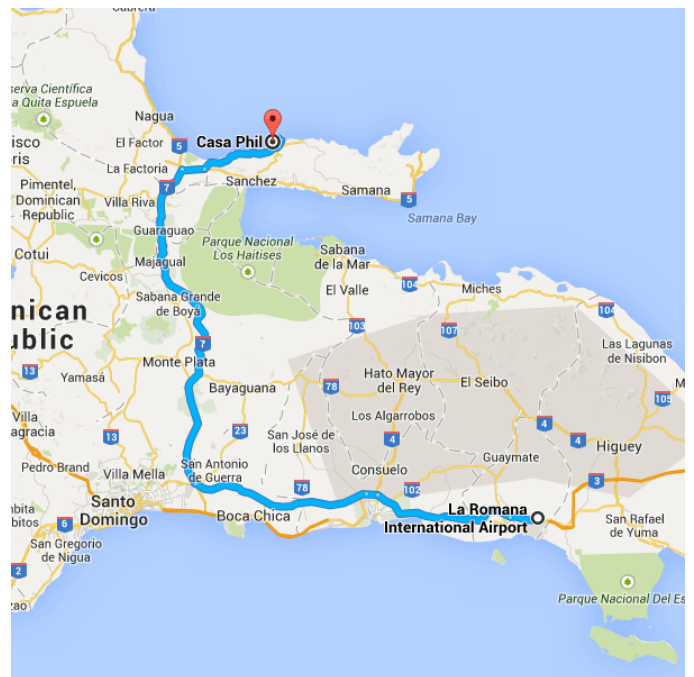
197 km / 2 h 28 min

3. Merge onto **Autopista del Coral**
6.7 km
4. Continue onto **Autovía del Este**
Pass by Cueva de las Maravillas (on the right in 16.3 km)
38.7 km
5. Merge onto **Autovía del Este**
2.9 km
6. Exit onto **Carretera Mella**
Pass by the bridge (on the left in 650 m)
47.2 km
7. Take the ramp onto **Autopista del Nordeste**
Pass by Estacion de Peaje Naranjal (on the left in 6.5 km)
40.3 km
8. Slight left onto **Autopista del Nordeste/Route 7**
Continue to follow Route 7
Pass by Lechera (on the left in 19.7 km)
54.9 km
9. Turn right onto **Autopista Nagua-Samana**
6.1 km
10. Sharp left toward **Boulevard Turístico del Atlántico/Route 133**
56 m

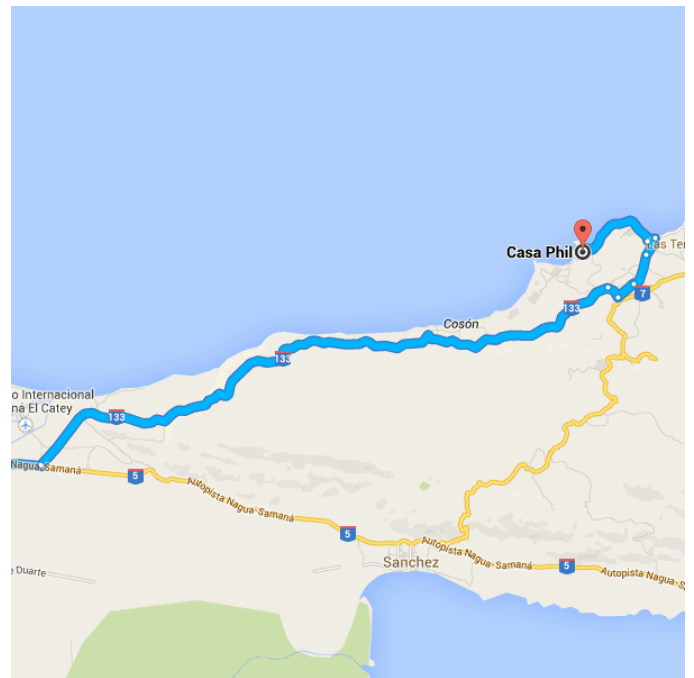
Continue on **Boulevard Turístico del Atlántico/Route 133**. Drive to **Loma Bonita** in Las Terrenas

27.9 km / 32 min

11. Take the 1st right onto **Boulevard Turístico del Atlántico/Route 133**
Pass by León (on the right in 21.4 km)
21.8 km



12. Slight **right** to stay on **Boulevard Turístico del Atlántico/Route 133**
500 m
13. Take the 2nd **left** onto **Juan Pablo Duarte Avenue**
Pass by Zephirmatique (on the right in 350 m)
650 m
14. At MI CORAZON restaurante pastelería catering, **Juan Pablo Duarte Avenue** turns slightly **right** and becomes **Nuestra Señora del Carmen Street**
Pass by Guzmán Ariza, Attorneys at Law (on the right)
1.1 km
15. Turn **right** at Silkglobal Dominicana CxA onto **Calle Duarte**
Pass by Silkglobal Dominicana/Plaza Piattini (on the right)
600 m
16. Take the 1st **left** onto **Liberty Street**
Pass by Heladeria Italiana (on the right)
290 m
17. Turn **right** onto **Caamaño Deño Francisco Street**
Pass by Pueblo de los Pescadores (on the right)
2.7 km
18. Slight **right** to stay on **Caamaño Deño Francisco Street**
180 m
19. At Villa Leojade, continue onto **Loma Bonita**
⚠ Restricted usage road
📍 Destination will be on the right
53 m



📍 Casa Phil

Loma Bonita, Las Terrenas 32000, Dominican Republic

These directions are for planning purposes only. You may find that construction

projects, traffic, weather, or other events may cause conditions to differ from the map results, and you should plan your route accordingly. You must obey all signs or notices regarding your route.

Map data ©2014 Google