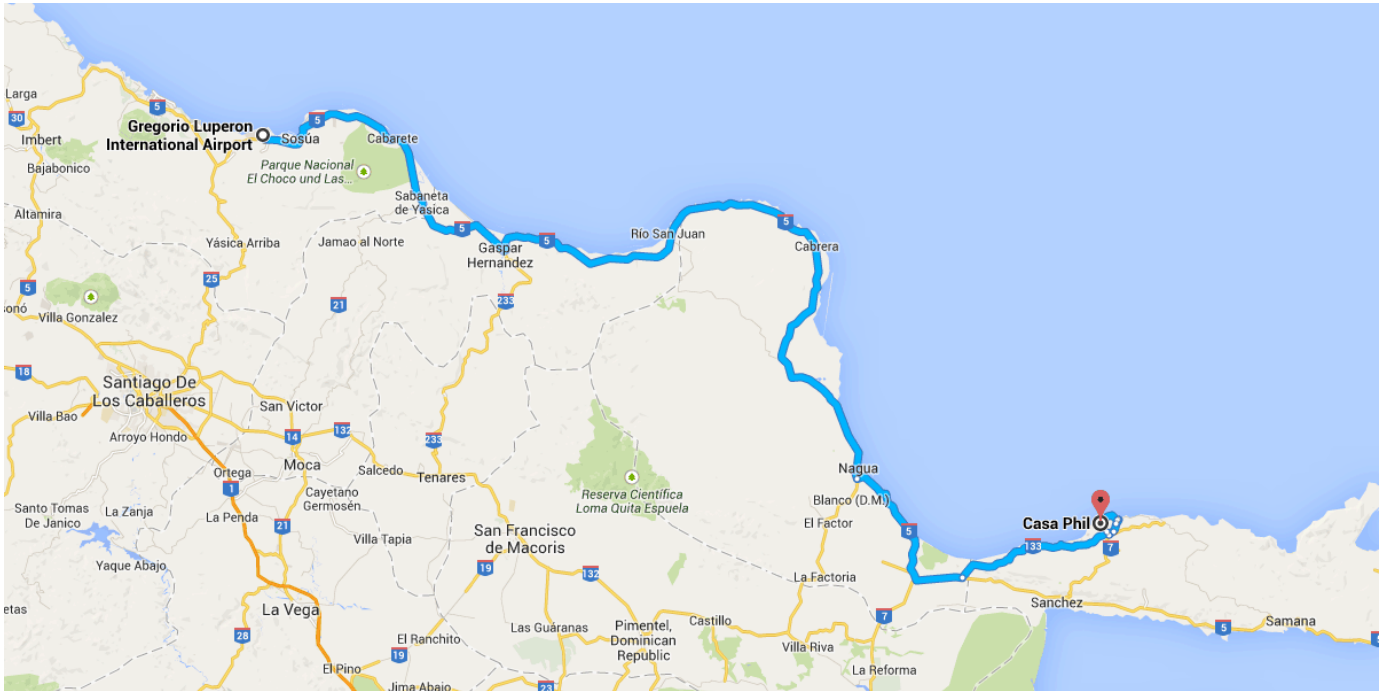


Drive 180 km, 2 h 34 min



### Directions from Gregorio Luperon International Airport to Casa Phil

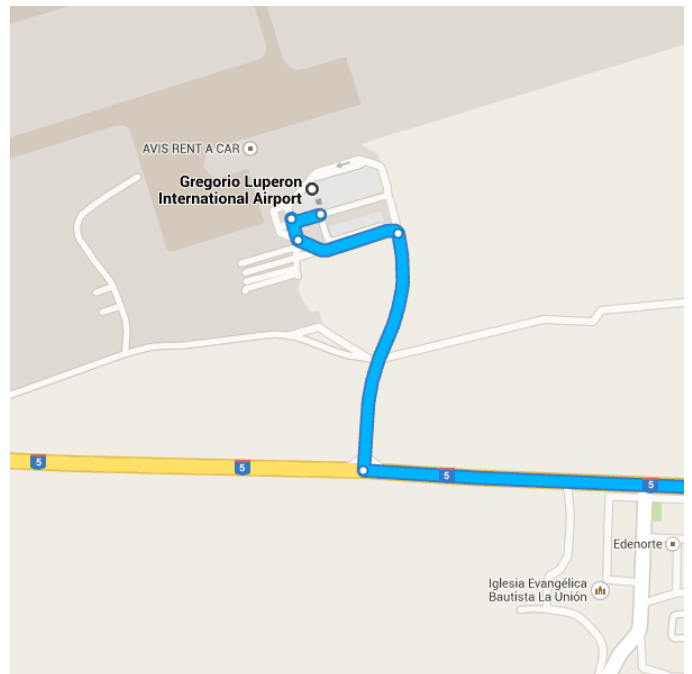


## ○ Gregorio Luperon International Airport

Dominican Republic

### Continue to Route 5

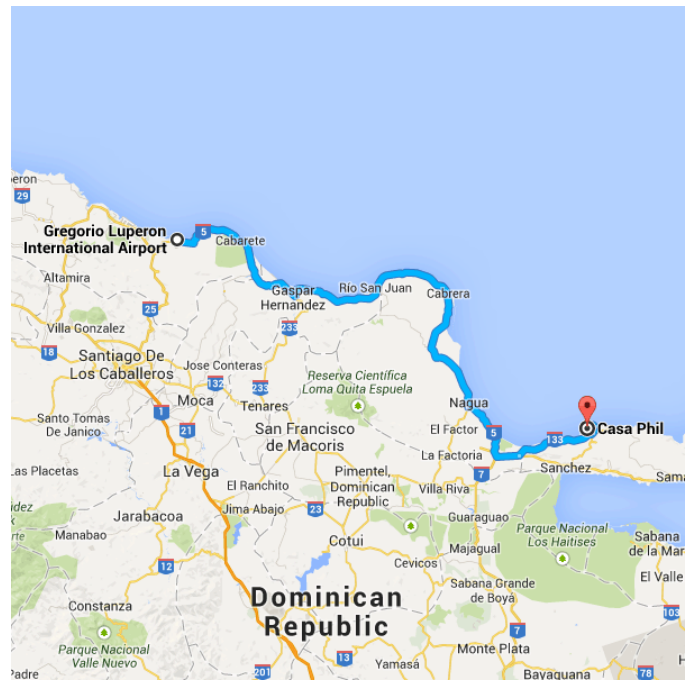
- 800 m / 2 min
- ↑ 1. Head west
- 65 m
- ↙ 2. Sharp left
- 44 m
- ↖ 3. Take the 1st left toward Route 5
- 210 m
- ↗ 4. Turn right toward Route 5
- 500 m



### Follow Route 5 to Boulevard Turístico del Atlántico/Route 133

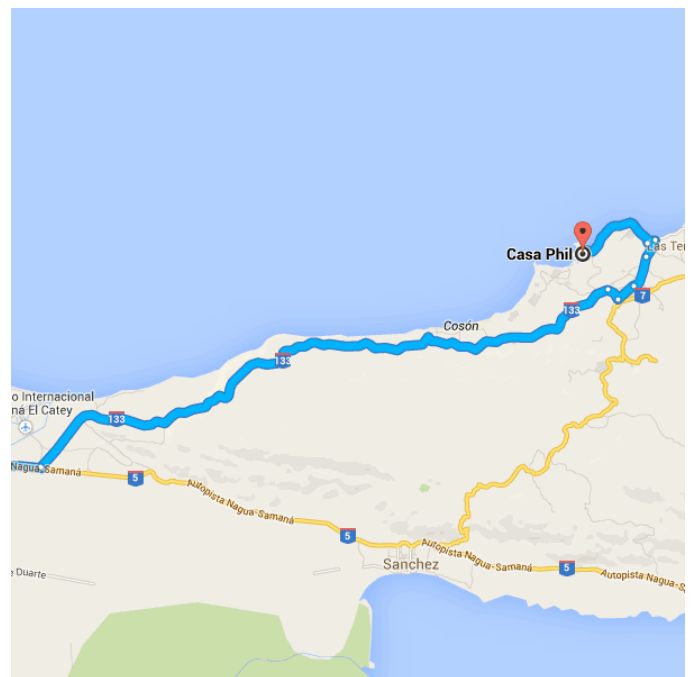
151 km / 2 h











5. Turn **left** onto **Route 5**  
 Pass by Esso (on the right in 18.9 km)  
 128 km
6. Turn **left** onto **Autopista Nagua-Samaná**  
 Pass by Iglesia Evangélica Eben-Ezer (on the left in 350 m)  
 23.3 km
7. Sharp **left** toward **Boulevard Turístico del Atlántico/Route 133**  
 56 m



Continue on **Boulevard Turístico del Atlántico/Route 133**. Drive to **Loma Bonita** in Las Terrenas

- 27.9 km / 32 min
8. Take the 1st **right** onto **Boulevard Turístico del Atlántico/Route 133**  
 Pass by León (on the right in 21.4 km)  
 21.8 km
9. Slight **right** to stay on **Boulevard Turístico del Atlántico/Route 133**  
 500 m
10. Take the 2nd **left** onto **Juan Pablo Duarte Avenue**  
 Pass by Zephirmatique (on the right in 350 m)  
 650 m
11. At MI CORAZON restaurante pastelería catering, **Juan Pablo Duarte Avenue** turns slightly **right** and becomes **Nuestra Señora del Carmen Street**  
 Pass by Guzmán Ariza, Attorneys at Law (on the right)  
 1.1 km



-  12. Turn **right** at Silkglobal Dominicana CxA onto **Calle Duarte**  
  
Pass by Silkglobal Dominicana/Plaza Piattini (on the right)  
600 m
-  13. Take the 1st **left** onto **Liberty Street**  
  
Pass by Heladeria Italiana (on the right)  
290 m
-  14. Turn **right** onto **Caamaño Deño Francisco Street**  
  
Pass by Pueblo de los Pescadores (on the right)  
2.7 km
-  15. Slight **right** to stay on **Caamaño Deño Francisco Street**  
180 m
-  16. At Villa Leojade, continue onto **Loma Bonita**  
 Restricted usage road  
 Destination will be on the right  
53 m

## Casa Phil

Loma Bonita, Las Terrenas 32000, Dominican Republic

These directions are for planning purposes only. You may find that construction projects, traffic, weather, or other events may cause conditions to differ from the map results, and you should plan your route accordingly. You must obey all signs or notices regarding your route.

Map data ©2014 Google