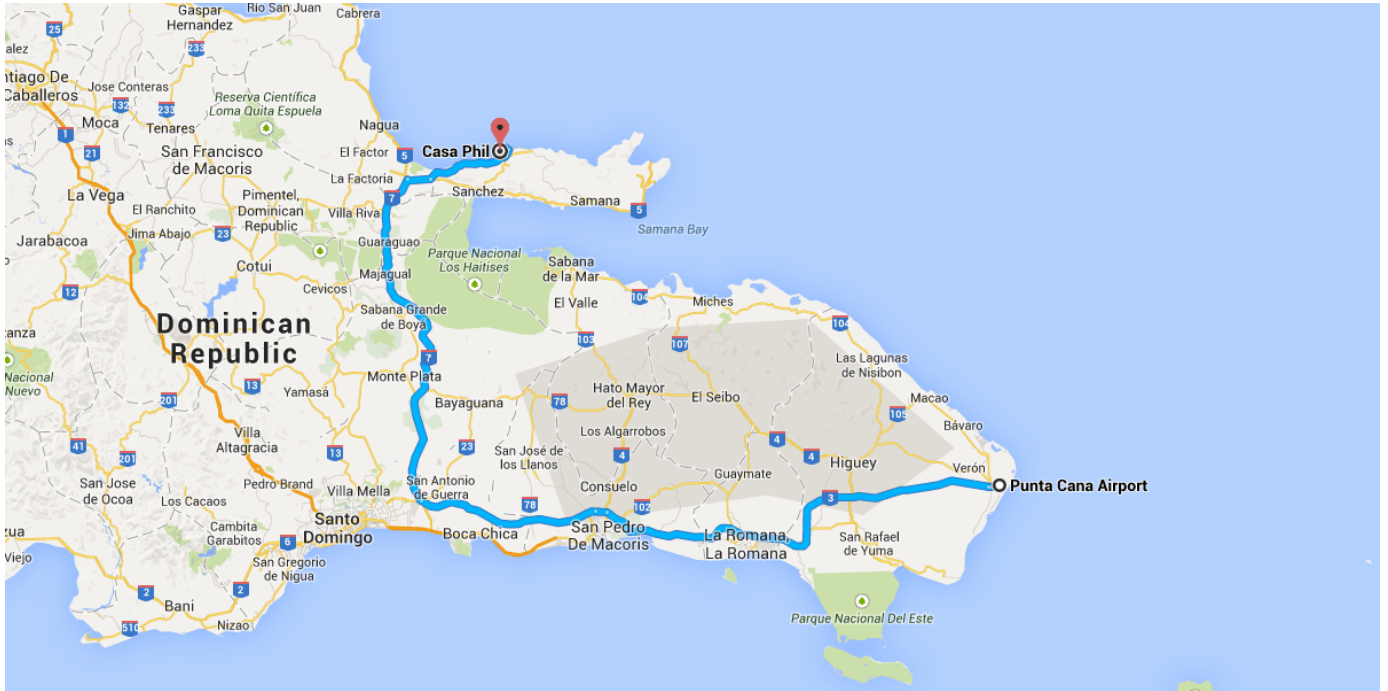


Drive 294 km, 3 h 42 min



Directions from Punta Cana Airport, Carretera Higuey-Punta Cana Km. 45 to Casa Phil



○ Punta Cana Airport, Carretera Higuey-Punta Cana Km. 45

Punta Cana 23000, Dominican Republic

Take Carretera Aeropuerto to Autopista del Coral

3.1 km / 5 min

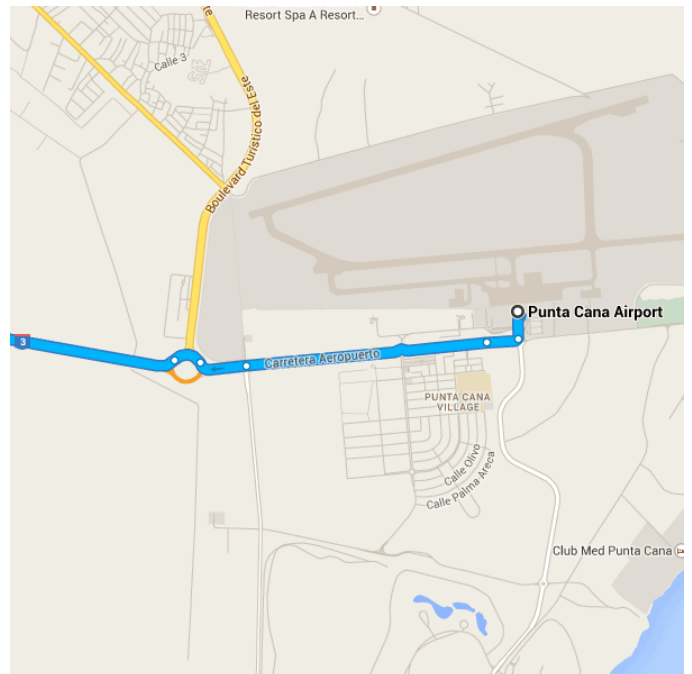
- ↑ 1. Head southwest

- 📍 2. At the roundabout, take the 1st exit

- ↑ 3. Continue onto Carretera Aeropuerto
i Go through 1 roundabout

- ↑ 4. Continue onto Boulevard Turístico del Este

- 📍 5. At the roundabout, take the 2nd exit onto Autopista del Coral



Continue on Autopista del Coral. Take Autovía del Este, Carretera Mella, Autopista del Nordeste and Route 7 to

Boulevard Turístico del Atlántico/Route 133

263 km / 3 h 4 min

6. Exit the roundabout onto **Autopista del Coral**
 - i Pass by Estación de Gasolina Coastal (on the left in 52.3 km)

73.2 km
7. Continue onto **Autovía del Este**
 - i Pass by Cueva de las Maravillas (on the right in 16.3 km)

38.7 km
8. Merge onto **Autovía del Este**

2.9 km
9. Exit onto **Carretera Mella**
 - i Pass by the bridge (on the left in 650 m)

47.2 km
10. Take the ramp onto **Autopista del Nordeste**
 - i Pass by Estacion de Peaje Naranjal (on the left in 6.5 km)

40.3 km
11. Slight left onto **Autopista del Nordeste/Route 7**
 - i Continue to follow Route 7
 - i Pass by Lechera (on the left in 19.7 km)

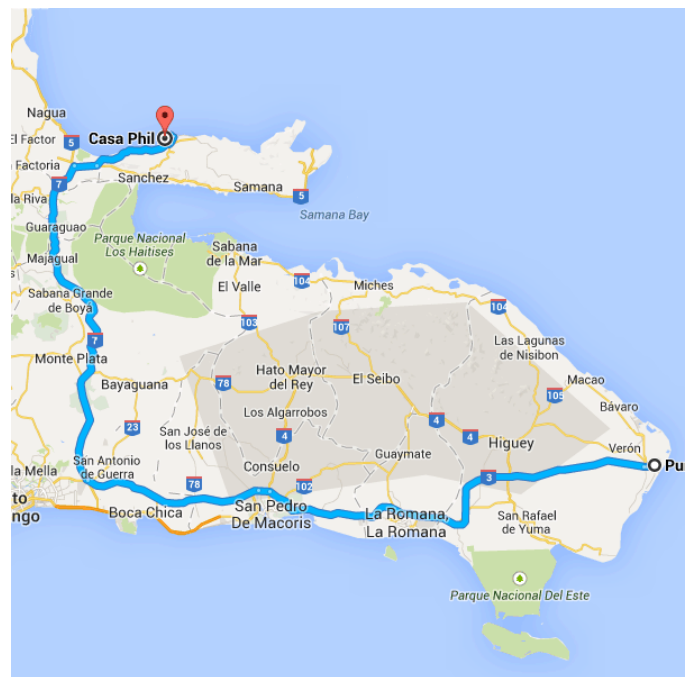
54.9 km
12. Turn right onto **Autopista Nagua-Samaná**

6.1 km
13. Sharp left toward **Boulevard Turístico del Atlántico/Route 133**

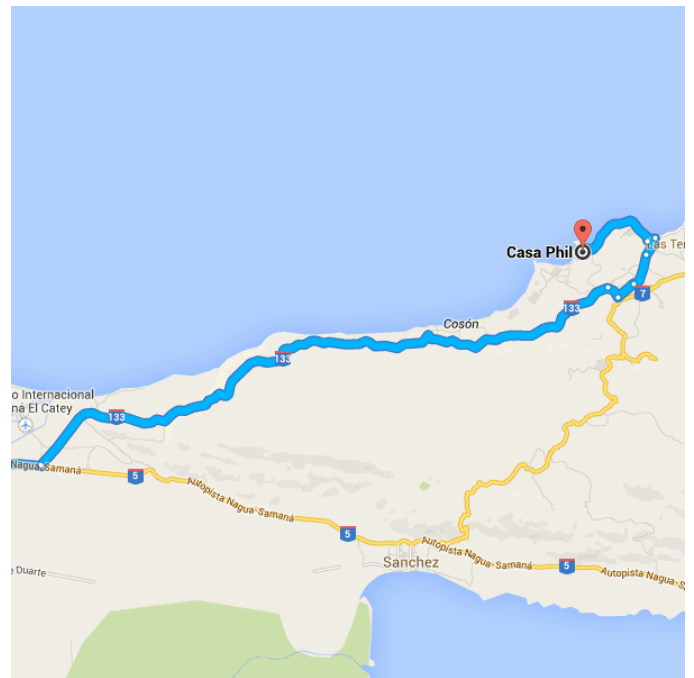
56 m

Continue on **Boulevard Turístico del Atlántico/Route 133**. Drive to **Loma Bonita** in Las Terrenas

27.9 km / 32 min



- 14. Take the 1st **right** onto **Boulevard Turístico del Atlántico/Route 133**
 ⓘ
 Pass by León (on the right in 21.4 km)
 _____ 21.8 km
- 15. Slight **right** to stay on **Boulevard Turístico del Atlántico/Route 133**
 _____ 500 m
- 16. Take the 2nd **left** onto **Juan Pablo Duarte Avenue**
 ⓘ
 Pass by Zephirmatique (on the right in 350 m)
 _____ 650 m
- ↑ 17. At MI CORAZON restaurante pastelería catering, **Juan Pablo Duarte Avenue** turns slightly **right** and becomes **Nuestra Señora del Carmen Street**
 ⓘ
 Pass by Guzmán Ariza, Attorneys at Law (on the right)
 _____ 1.1 km
- 18. Turn **right** at Silkglobal Dominicana CxA onto **Calle Duarte**
 ⓘ
 Pass by Silkglobal Dominicana/Plaza Piattini (on the right)
 _____ 600 m
- 19. Take the 1st **left** onto **Liberty Street**
 ⓘ
 Pass by Heladeria Italiana (on the right)
 _____ 290 m
- 20. Turn **right** onto **Caamaño Deño Francisco Street**
 ⓘ
 Pass by Pueblo de los Pescadores (on the right)
 _____ 2.7 km
- 21. Slight **right** to stay on **Caamaño Deño Francisco Street**
 _____ 180 m
- ↑ 22. At Villa Leojade, continue onto **Loma Bonita**
 ⚠ Restricted usage road
 ⓘ Destination will be on the right



53 m

 **Casa Phil**

Loma Bonita, Las Terrenas 32000, Dominican Republic

These directions are for planning purposes only. You may find that construction projects, traffic, weather, or other events may cause conditions to differ from the map results, and you should plan your route accordingly. You must obey all signs or notices regarding your route.

Map data ©2014 Google